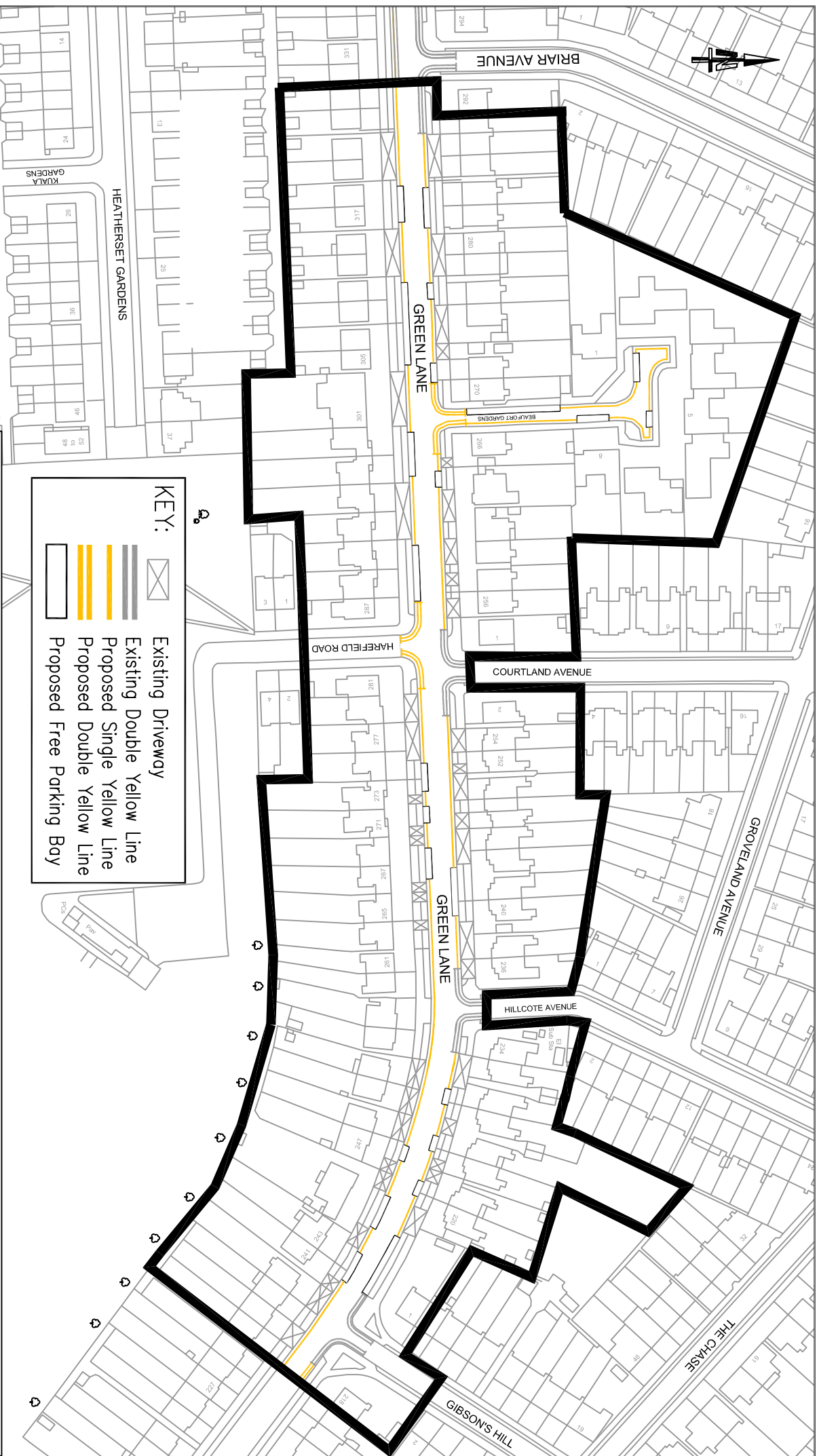


PROPOSED CONSULTATION AREA

EXISTING EAST OUTER PERMIT ZONE

This map is reproduced from Ordnance Survey material with the permission of Ordnance Survey on behalf of the Controller of Her Majesty's Stationery Office © Crown copyright. Unauthorised reproduction infringes Crown copyright and may lead to prosecution or civil proceedings London Borough of Croydon. Licence No. 1000176880 2016

NOTES		JOB NAME		DRAWING NO.	
BINGHAM ROAD AREA		BINGHAM ROAD AREA		PD-255a	
DRAWING TITLE		SCALE AT A4		REVISION	
PROPOSED CONTROLLED PARKING		NTS		-	
ZONE CONSULTATION AREA		DATE			
DESIGNER		VERIFIED			
HW		D JW			
		March 2016			
HIGHWAY IMPROVEMENTS		DIRECTOR - STEVE ILES			



This map is reproduced from Ordnance Survey material with the permission of Ordnance Survey on behalf of the Controller of Her Majesty's Stationery Office © Crown copyright. Unauthorised reproduction infringes Crown copyright and may lead to prosecution or civil proceedings. London Borough of Croydon. Licence No. 100017680. 2016

NOTES

JOB NAME

GREEN LANE

DRAWING TITLE

PROPOSED "FREE BAYS" CONTROLLED PARKING ZONE

PLACE DEPARTMENT
STREETS DIVISION
DIRECTOR - STEVE ILES

DRAWING NO

PD-299

REVISION

-

DESIGNER

HWV

VERIFIED

DJW

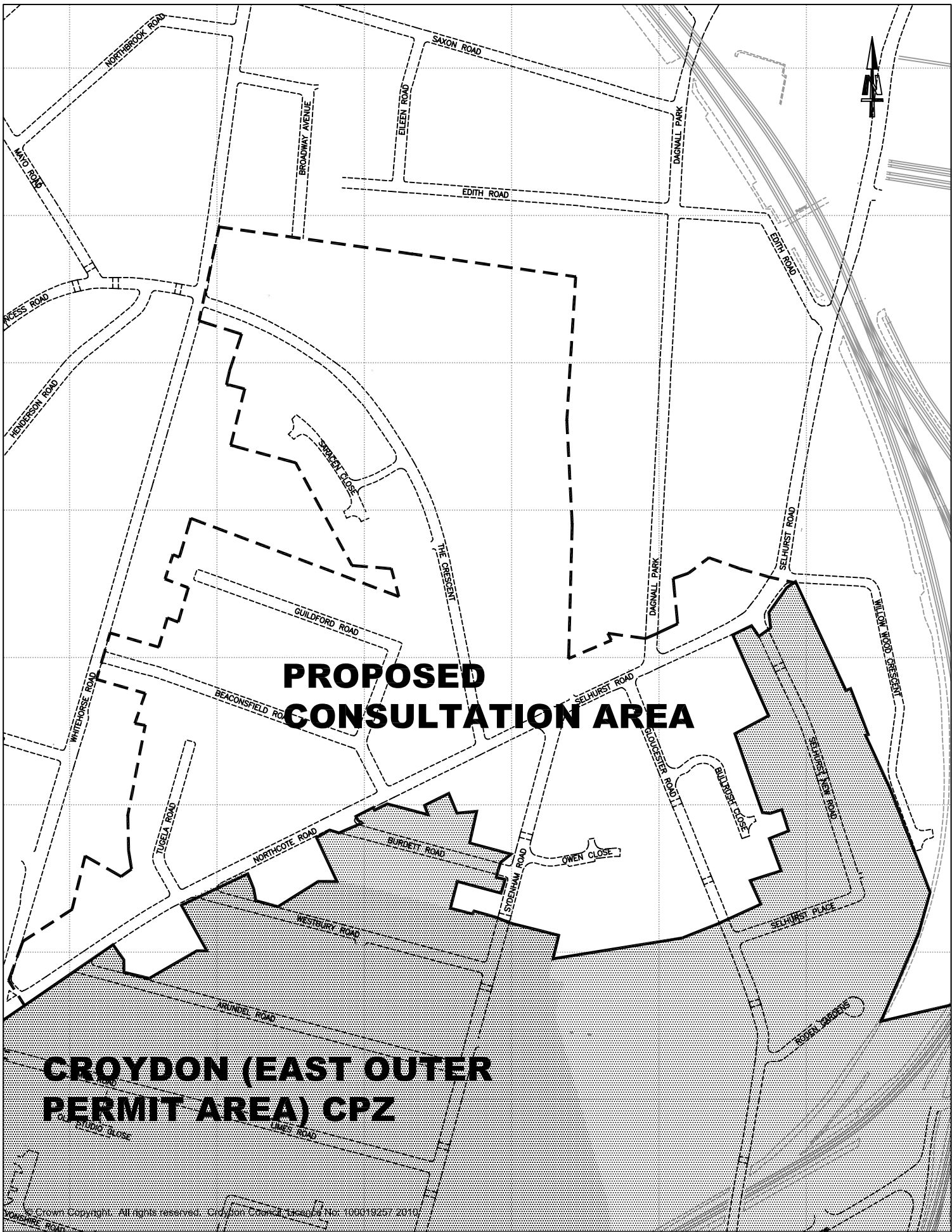
SCALE AT/A4

NTS

DATE

FEBRUARY 2016

HIGHWAY IMPROVEMENTS

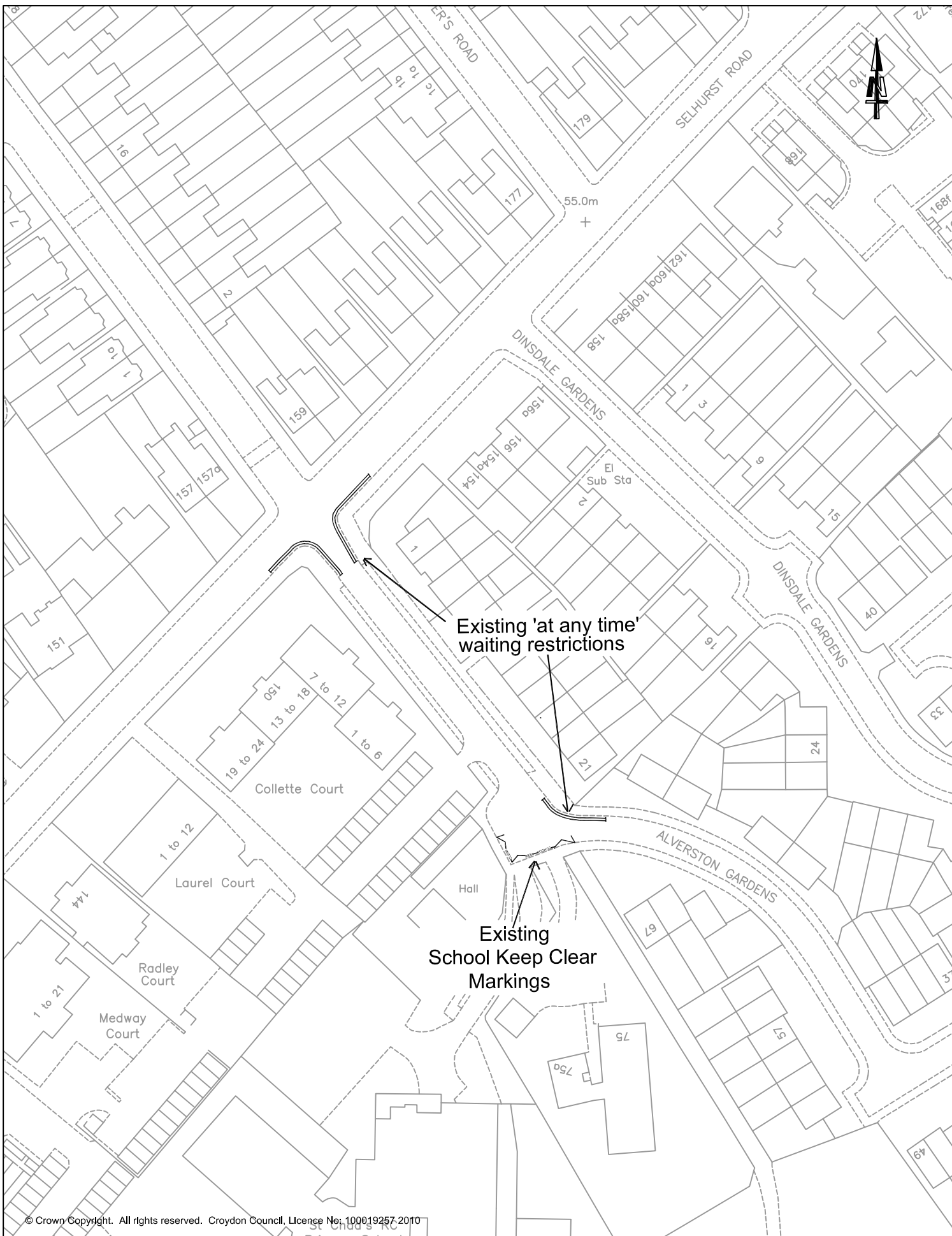


**PROPOSED
CONSULTATION AREA**



**CROYDON (EAST OUTER
PERMIT AREA) CPZ**

© Crown Copyright. All rights reserved. Ordnance Survey Licence No: 100019257 2010

CROYDON COUNCIL			
CROYDON (EAST OUTER) PERMIT AREA			
Proposed CPZ Extension			
INFRASTRUCTURE - TRAFFIC DESIGN			
Scale: NTS	Drawn: TOR	Checked: DW	Rev: 00
Date:	APRIL 2016		Drawing Ref. PD 303
PLACE DEPARTMENT JO NEGRINI - EXECUTIVE DIRECTOR BERNARD WEATHERILL HOUSE CROYDON CR0 1EA			



© Crown Copyright. All rights reserved. Croydon Council, Licence No: 100019257.2010

-  Existing 'at any time' waiting restrictions
-  Existing school keep clear markings

CROYDON COUNCIL

Alverston Gardens, South Norwood

PLACE DEPARTMENT PO BOX No. 1462 CROYDON CR9 1WX	INFRASTRUCTURE - TRAFFIC DESIGN		
	Scale: 1:1000	Drawn PT	Checked DJW Rev. 00
	Date: April 2016	Drawing Ref.	